

Appendices 14/1839/FUL

Erection of fencing, walls, gates with pillar and retrospective application for brick pedestrian archway

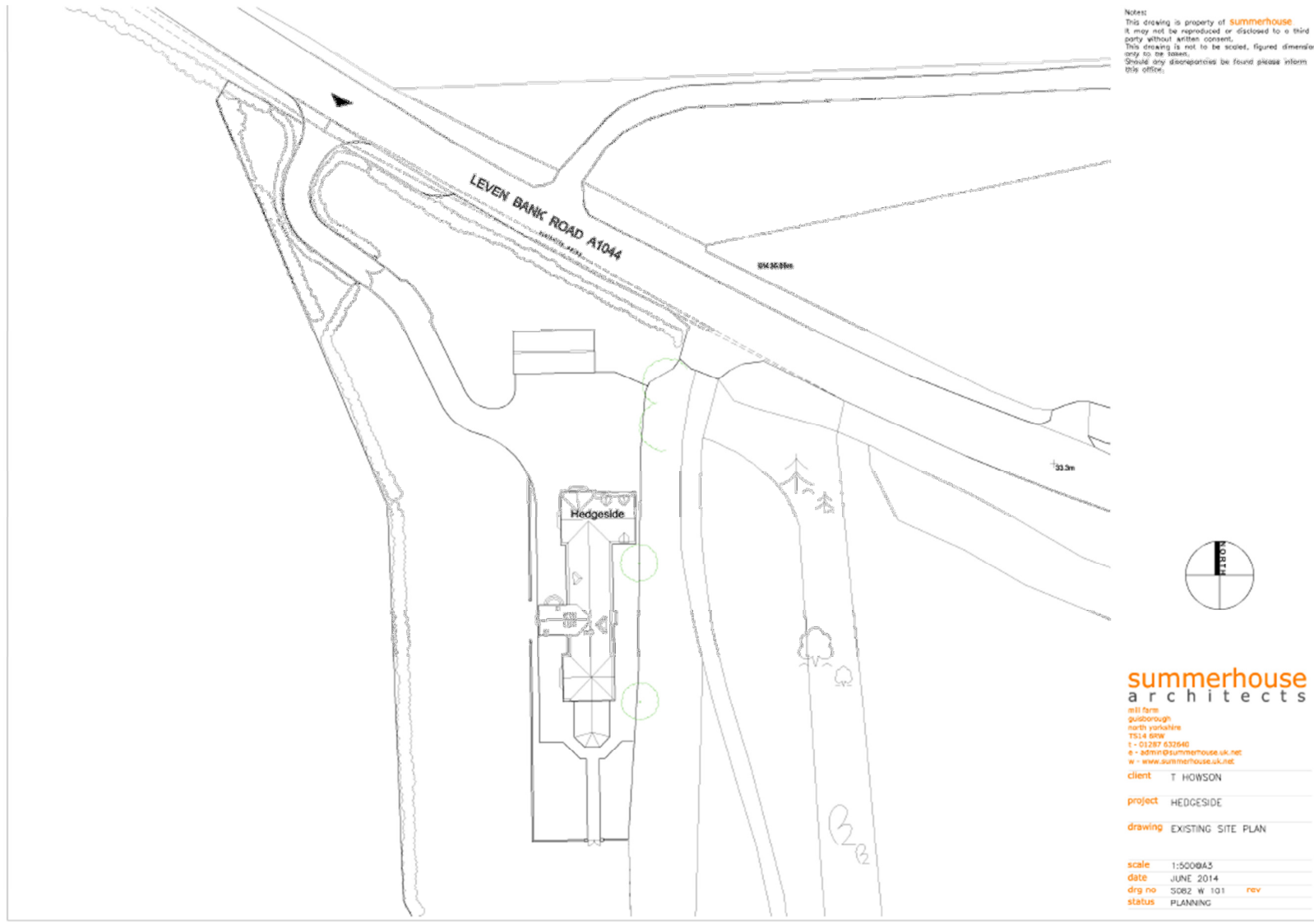
Hedgeside, Leven Bank Road, Yarm, TS15 9JL

1. Location plan
2. Existing site plan
3. Proposed site plan and elevations
4. Proposed site plan and landscaping scheme
5. Zoomed in view of proposed landscaping scheme
6. Proposed elevation of boundary treatment, taken from plan S082 (PL) G100 REV E
7. Proposed site plan including elevation of proposed access gates
8. Elevation of brick archway (without proposed access gate)

1. Location plan



2. Existing site plan



Notes:
This drawing is property of **summerhouse**
it may not be reproduced or disclosed to a third
party without written consent.
This drawing is not to be scaled, figured dimensions
only to be taken.
Should any discrepancies be found please inform
this office.



summerhouse
a r c h i t e c t s

mill dam
guisborough
north yorkshire
TS14 5NQ
t - 01287 632640
e - admin@summerhouse.uk.net
w - www.summerhouse.uk.net

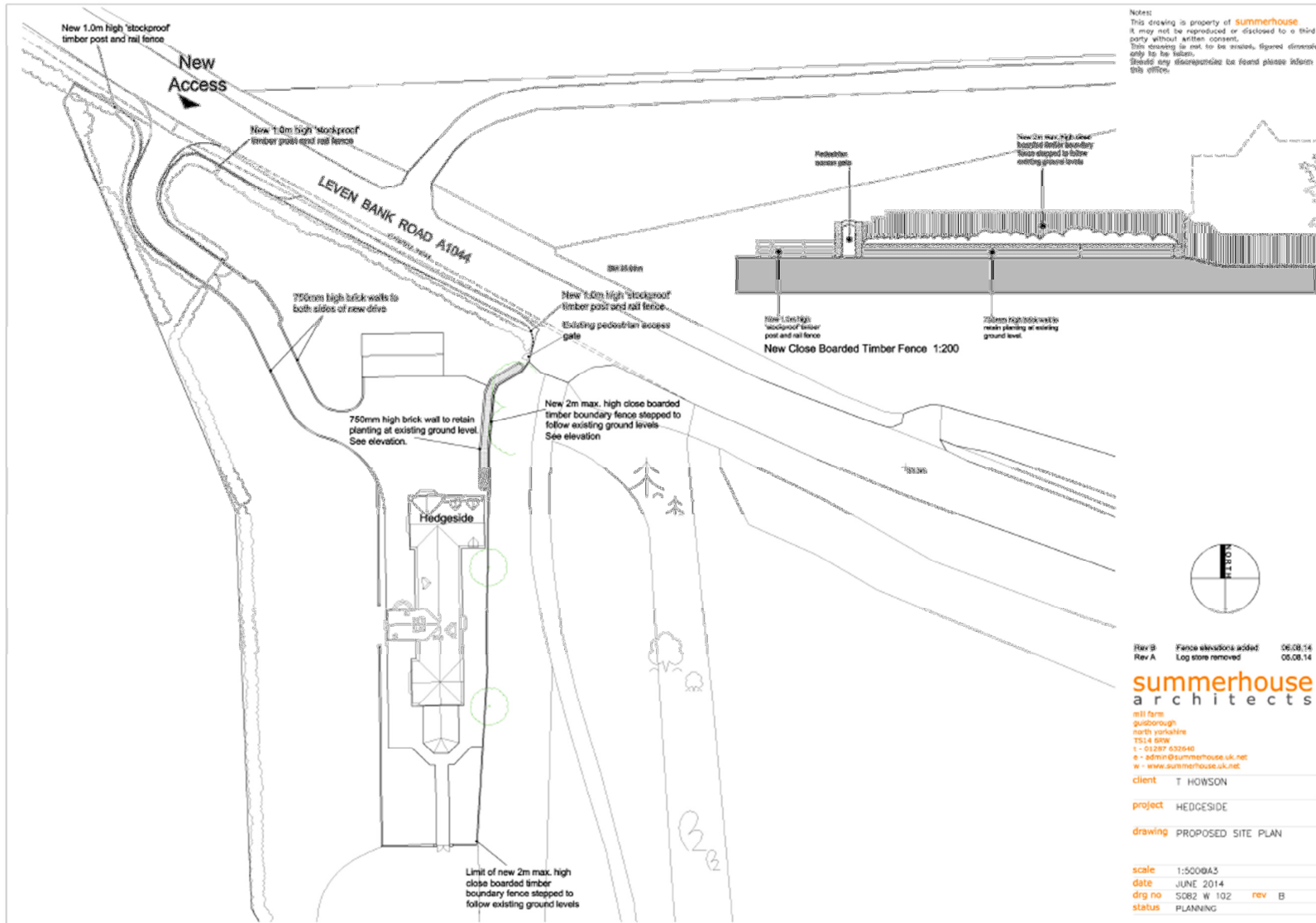
client T HOWSON

project HEDGESIDE

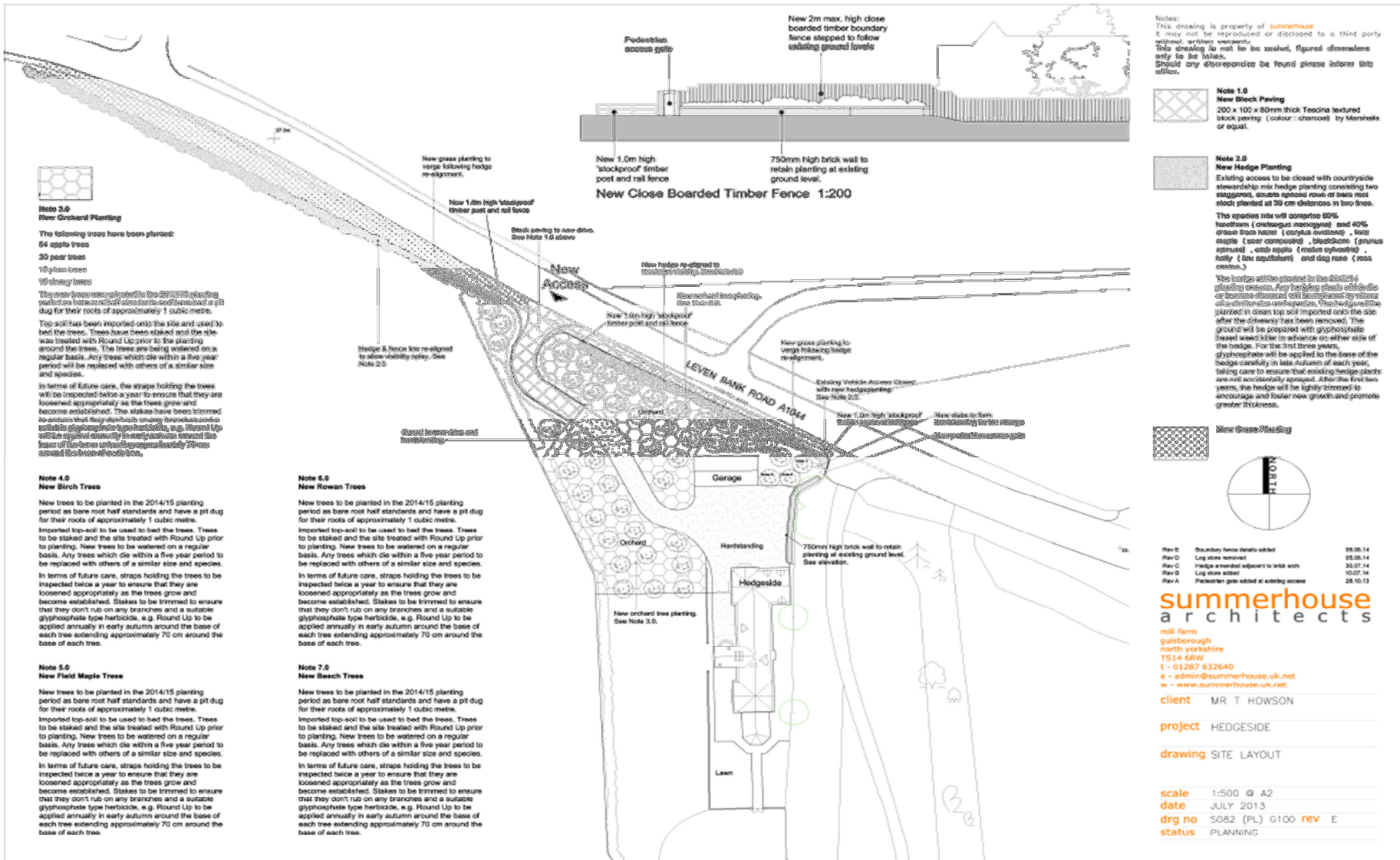
drawing EXISTING SITE PLAN

scale 1:500BA3
date JUNE 2014
drg no SOB2 W 101 rev
status PLANNING

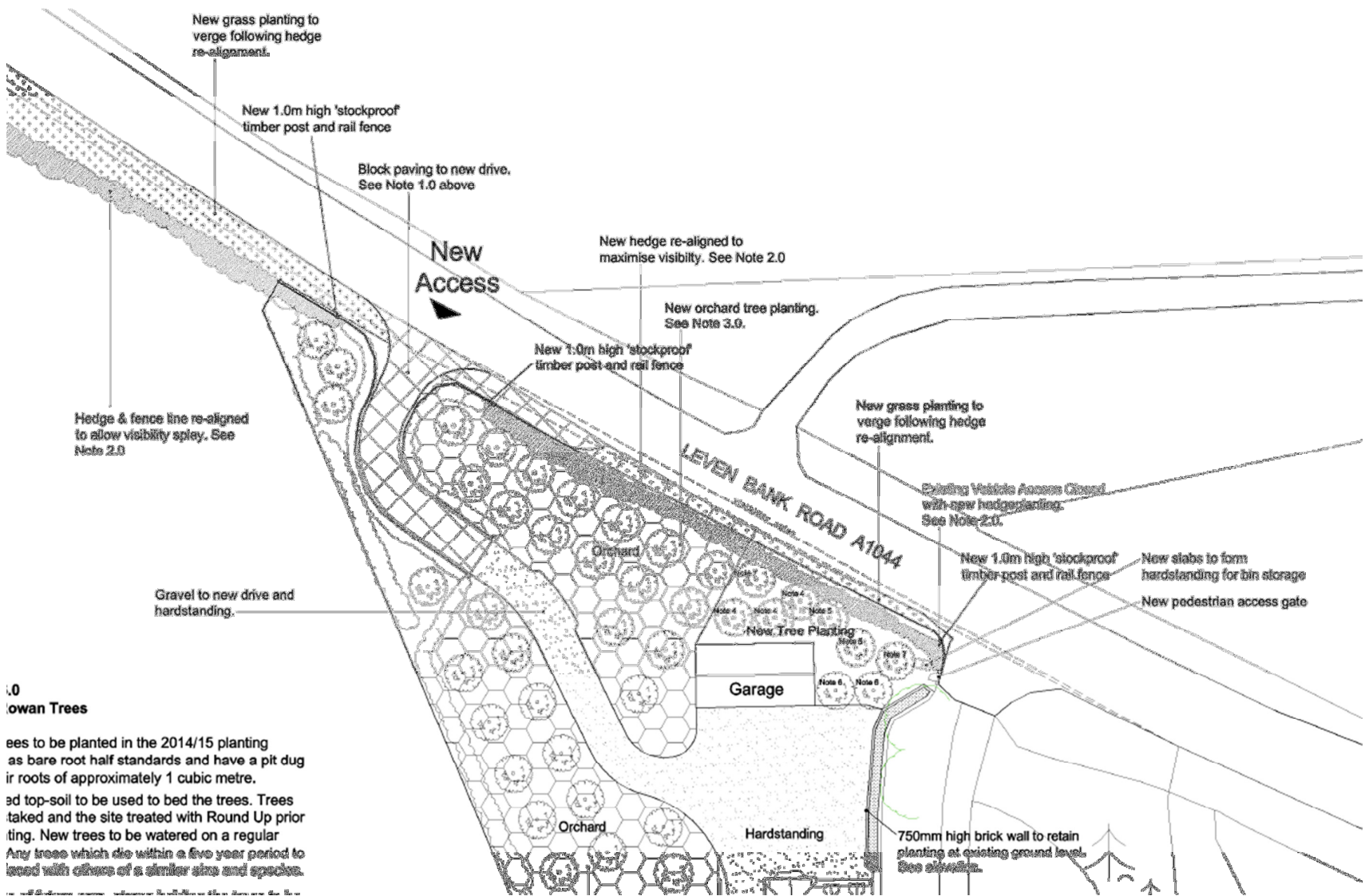
3. Proposed site plan and elevations



4. Proposed site plan and landscaping scheme (plan S082 (PL) G100 REV E)



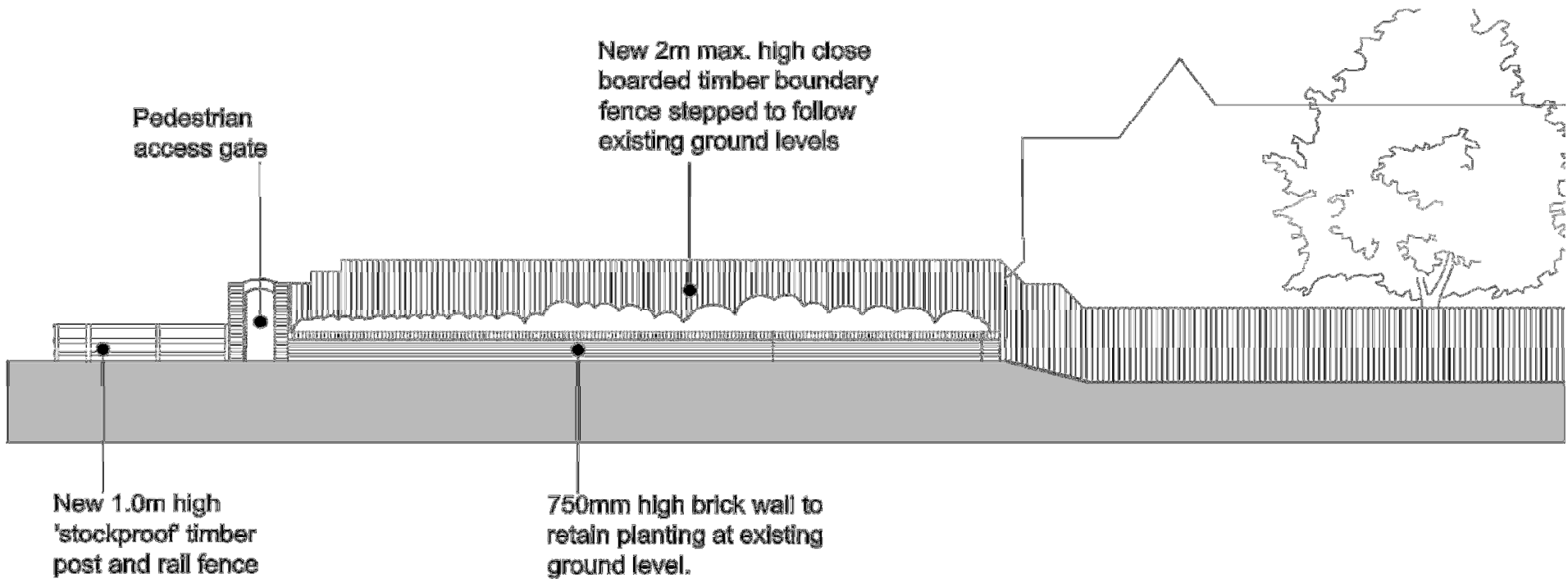
5. Zoomed in view of proposed landscaping scheme taken from plan S082 (PL) G100 REV E



1.0
Lowland Trees



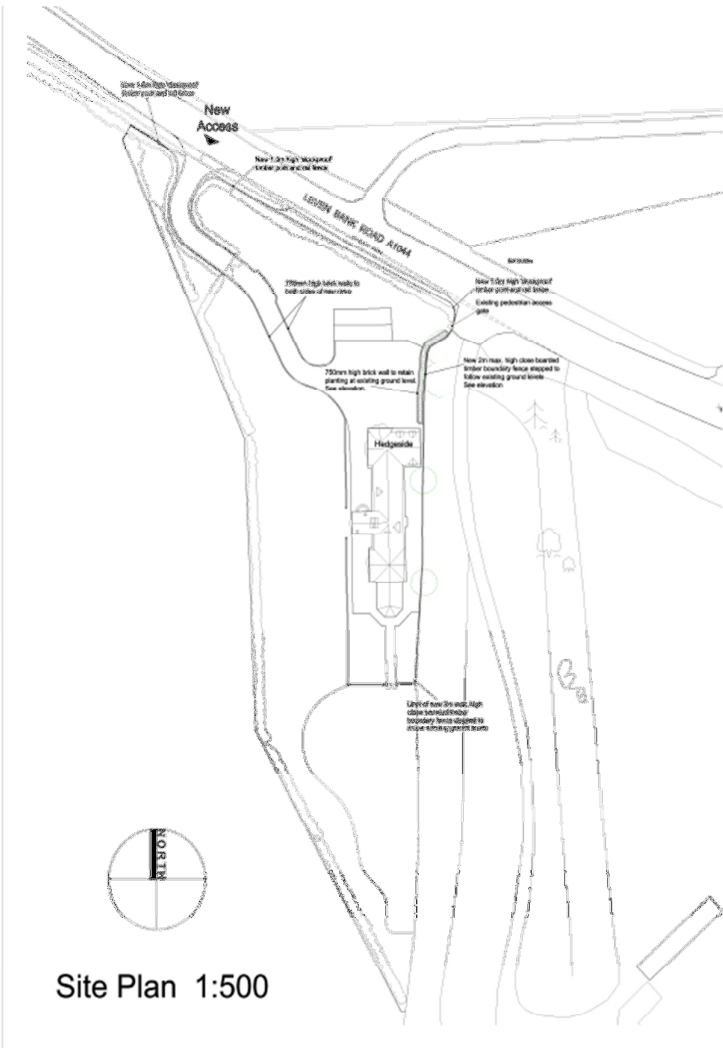
Trees to be planted in the 2014/15 planting as bare root half standards and have a pit dug in roots of approximately 1 cubic metre. Good top-soil to be used to bed the trees. Trees taken and the site treated with Round Up prior to planting. New trees to be watered on a regular basis. Any trees which die within a five year period to be replaced with others of a similar size and species.

6. Proposed elevation of boundary treatment, taken from plan S082 (PL) G100 REV E)



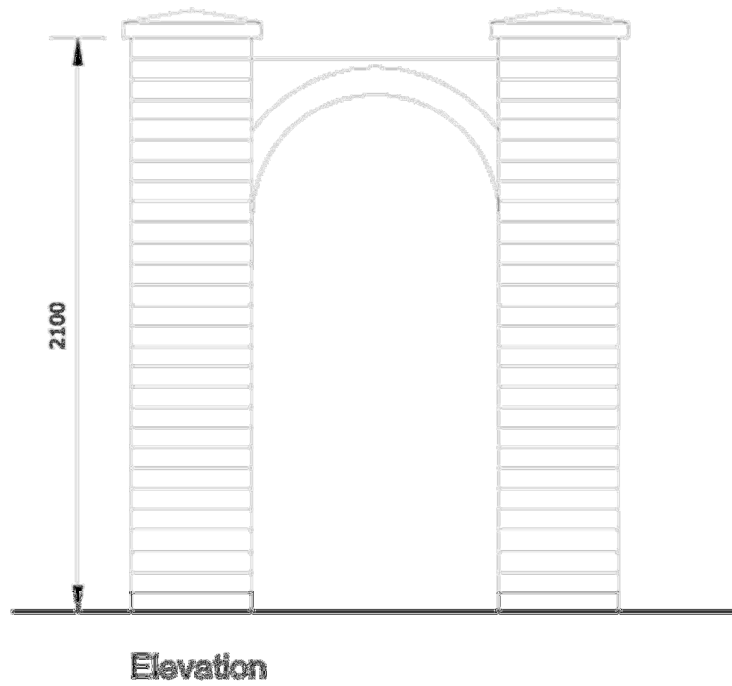
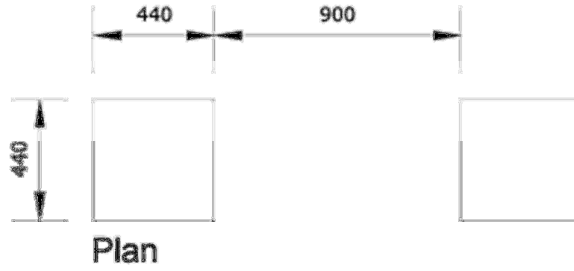
New Close Boarded Timber Fence 1:200

7. Proposed site plan including elevation of proposed access gates



8. Elevation of brick archway (without proposed access gate)

THIS DRAWING IS ONE OF THE SEVERAL DRAWINGS CONSTITUTING ONE OF THE SEVERAL
 SHEETS OF DRAWINGS TO BE USED TOGETHER TO FORM A COMPLETE SET OF DRAWINGS.



client	T HOWSON	scale	1:20 @ A4	
project	HEDGESIDE	date	JUNE 2014	
drawing	PROPOSED BRICK ARCH	drg no	S082 W 103	rev
		status	PLANNING	

summerhouse
architects

will ferns
gunderragh
north yorkshire
YO24 8SP
t - 01287 622440
e - info@summerhouse.co.uk
w - www.summerhouse.co.uk